

Dear Advanced Placement Human Geography Student,

Welcome to APHG. Congratulations on taking an advanced academic subject! This class is relevant as it gives a great foundation for many of the classes you will take throughout your high school and college career. It is also rigorous and will require you to spend time studying and preparing for class. Most of all though, the class is interesting and I try very hard to make the learning of the material enjoyable.

Your summer assignment has two parts. The first is to create a series of maps to learn the physical features and political boundaries of this world. This is to prepare you for six map tests over the course of the year. See the attached check lists and outline maps and complete each of the maps as instructed. To complete this assignment, you must purchase a box of map pencils and a world atlas. You will be using the atlas during the year as well, so keep that in mind when you are making your selection. Make the maps neat and readable. Some guidelines for labeling and a grading rubric are on the page following the outline maps. **Assemble all of the maps in a folder to submit no later than Friday, August 28, 2018.** The project will be considered late after that date and the grade will reflect the late work policy included with the rubric. These maps will be your first **Test Grade** of the school year in this class.

The second part of your summer assignment is to complete the website scavenger hunt for the National History Day website. As an AP student, you will be required to participate in History Fair. This assignment is to prepare you for the project starting in the first nine weeks of school. All of the guidelines, rules and requirements of the project are covered on the NHD website. It will be your main source of instruction and direction for the project. Go to the website [www.nhd.org](http://www.nhd.org) and complete all activities on the worksheet. This scavenger hunt will be due no later than **August 28, 2018 with NO EXCEPTIONS.** The project will be considered late after that date and the grade will reflect the late work policy included with the map rubric. This activity will be your first **Quiz Grade** of the school year in this class.

You will have online access to the textbook when school begins; however, if you wish to purchase the textbook, you may. This will allow you to highlight and annotate your book. The textbook is Rubenstein, James, M. *The Cultural Landscape: An Introduction to Human Geography*. 11ed. Upper Saddle River, NJ: Prentice Hall, 2011. ISBN 978-0-321-83158-3 You can also find some used textbooks at local used book stores or any bookseller web site like Amazon.com, or half.com.

If you choose to purchase the textbook, I encourage you to look through it and become familiar with its structure and style. If you wish to get a head start on the school year, feel free to read and take notes on Chapter 1, Basic Concepts, pages 1 – 43, and the Appendix pages 476-482.

Feel free to contact me any time over the summer with any questions or concerns. My e-mail is [jklein@dickinsonisd.org](mailto:jklein@dickinsonisd.org). I check my e-mail weekly during the summer and will try to respond within a few days.

Enjoy your summer!! I'll see you in August.

Sincerely,

***Janet L. Klein***

Dickinson High School

AP Human Geography

281-229-6528

[jklein@dickinsonisd.org](mailto:jklein@dickinsonisd.org)

# **SUMMER ASSIGNMENT – PART ONE MAP PROJECT**

**Label the following features and places on the world map provided**

<p>General Stuff (World Map)</p> <ul style="list-style-type: none"> <li><input type="checkbox"/> 4 Oceans</li> <li><input type="checkbox"/> 7 continents</li> <li><input type="checkbox"/> Equator</li> <li><input type="checkbox"/> Tropic of Cancer</li> <li><input type="checkbox"/> Tropic of Capricorn</li> </ul>	<p>Major Mountain Ranges (World Map)</p> <ul style="list-style-type: none"> <li><input type="checkbox"/> Himalayas</li> <li><input type="checkbox"/> Rockies</li> <li><input type="checkbox"/> Andes</li> <li><input type="checkbox"/> Alps</li> <li><input type="checkbox"/> Caucasus</li> <li><input type="checkbox"/> Urals</li> <li><input type="checkbox"/> Appalachian</li> <li><input type="checkbox"/> Pyrenees</li> </ul>	<p>Major Rivers (World Map)</p> <ul style="list-style-type: none"> <li><input type="checkbox"/> Rhine</li> <li><input type="checkbox"/> Amazon</li> <li><input type="checkbox"/> Yangtze</li> <li><input type="checkbox"/> Mississippi</li> <li><input type="checkbox"/> Ganges</li> <li><input type="checkbox"/> Nile</li> <li><input type="checkbox"/> Congo</li> </ul>
<p>Major Deserts / random other stuff</p> <ul style="list-style-type: none"> <li><input type="checkbox"/> Sahara</li> <li><input type="checkbox"/> Great Sandy Desert Australia</li> <li><input type="checkbox"/> Gobi</li> <li><input type="checkbox"/> Siberia</li> </ul>	<p>Chokepoints -Straits and Channels (World Map)</p> <ul style="list-style-type: none"> <li><input type="checkbox"/> Strait of Gibraltar</li> <li><input type="checkbox"/> Panama Canal</li> <li><input type="checkbox"/> Suez Canal</li> <li><input type="checkbox"/> Strait of Malacca</li> <li><input type="checkbox"/> English Channel</li> <li><input type="checkbox"/> Bosporus &amp; Dardanelles</li> <li><input type="checkbox"/> Strait of Hormuz</li> </ul>	<p>Major Bodies of Water (World Map)</p> <ul style="list-style-type: none"> <li><input type="checkbox"/> Great Lakes</li> <li><input type="checkbox"/> Mediterranean Sea</li> <li><input type="checkbox"/> Black Sea</li> <li><input type="checkbox"/> Caspian Sea</li> <li><input type="checkbox"/> Red Sea</li> <li><input type="checkbox"/> Arabian Sea</li> <li><input type="checkbox"/> South China Sea</li> <li><input type="checkbox"/> Caribbean Sea</li> <li><input type="checkbox"/> Aral Sea</li> </ul>
<p><b>CREATE A KEY ON THE MAP TO IDENTIFY HOW PHYSICAL FEATURES ARE DEPICTED</b></p> <p><b>** If possible I recommend printing this map across 2 pages or on 11" x 17" paper so you have more space to work with**</b></p>	<p>Major World Cities (World Map)</p> <div> <ul style="list-style-type: none"> <li><input type="checkbox"/> New York City</li> <li><input type="checkbox"/> London</li> <li><input type="checkbox"/> Tokyo</li> <li><input type="checkbox"/> Paris</li> <li><input type="checkbox"/> Cairo</li> <li><input type="checkbox"/> Sydney</li> <li><input type="checkbox"/> Sao Paulo</li> <li><input type="checkbox"/> Johannesburg</li> <li><input type="checkbox"/> Moscow</li> <li><input type="checkbox"/> Hong Kong</li> </ul> <ul style="list-style-type: none"> <li><input type="checkbox"/> Chicago</li> <li><input type="checkbox"/> Beijing</li> <li><input type="checkbox"/> Bombay (Mumbai)</li> <li><input type="checkbox"/> Mexico City</li> <li><input type="checkbox"/> Tehran</li> <li><input type="checkbox"/> Washington D.C.</li> <li><input type="checkbox"/> Lagos</li> <li><input type="checkbox"/> Calcutta</li> <li><input type="checkbox"/> Toronto</li> <li><input type="checkbox"/> Singapore</li> </ul> </div>	

**Label the following places on the United States and Canada maps provided.**

<p>Canadian Provinces (Canada Map)</p> <ul style="list-style-type: none"> <li><input type="checkbox"/> British Columbia</li> <li><input type="checkbox"/> Yukon Territory</li> <li><input type="checkbox"/> Alberta</li> <li><input type="checkbox"/> Saskatchewan</li> <li><input type="checkbox"/> Northwest Territories</li> <li><input type="checkbox"/> Manitoba</li> <li><input type="checkbox"/> Quebec</li> <li><input type="checkbox"/> New Brunswick</li> <li><input type="checkbox"/> Nova Scotia</li> <li><input type="checkbox"/> Newfoundland and Labrador</li> <li><input type="checkbox"/> Nunavut</li> <li><input type="checkbox"/> Ontario</li> <li><input type="checkbox"/> Capital Cities of Province</li> </ul>	<p>UNITED STATES</p> <ol style="list-style-type: none"> <li>1. All 50 US States with Capital cities</li> <li>2. Regions (create a key to identify each region) <ul style="list-style-type: none"> <li><input type="checkbox"/> Northeast</li> <li><input type="checkbox"/> Southeast</li> <li><input type="checkbox"/> Midwest</li> <li><input type="checkbox"/> Southwest</li> <li><input type="checkbox"/> Rocky Mountains</li> <li><input type="checkbox"/> Pacific West</li> </ul> </li> </ol>
--	--

**Label the following places on the Regional maps provided. Be able to locate them on a map**

<b>Africa</b> <ul style="list-style-type: none"> <li><input type="checkbox"/> South Africa</li> <li><input type="checkbox"/> Madagascar</li> <li><input type="checkbox"/> Sudan</li> <li><input type="checkbox"/> Niger</li> <li><input type="checkbox"/> Algeria</li> <li><input type="checkbox"/> Nigeria</li> <li><input type="checkbox"/> Somalia</li> <li><input type="checkbox"/> Morocco</li> <li><input type="checkbox"/> Libya</li> <li><input type="checkbox"/> Egypt</li> <li><input type="checkbox"/> Kenya</li> <li><input type="checkbox"/> Chad</li> <li><input type="checkbox"/> Mali</li> <li><input type="checkbox"/> Congo/Zaire</li> <li><input type="checkbox"/> Rwanda</li> <li><input type="checkbox"/> Botswana</li> <li><input type="checkbox"/> Ethiopia</li> <li><input type="checkbox"/> Zimbabwe</li> </ul>	<b>North America</b> <ul style="list-style-type: none"> <li><input type="checkbox"/> United States</li> <li><input type="checkbox"/> Guatemala</li> <li><input type="checkbox"/> Cuba</li> <li><input type="checkbox"/> Haiti</li> <li><input type="checkbox"/> Honduras</li> <li><input type="checkbox"/> Costa Rica</li> <li><input type="checkbox"/> Bahamas</li> <li><input type="checkbox"/> Panama</li> <li><input type="checkbox"/> Nicaragua</li> <li><input type="checkbox"/> El Salvador</li> <li><input type="checkbox"/> Canada</li> <li><input type="checkbox"/> Mexico</li> </ul>	<b>Asia</b> <ul style="list-style-type: none"> <li><input type="checkbox"/> Vietnam</li> <li><input type="checkbox"/> Thailand</li> <li><input type="checkbox"/> Japan</li> <li><input type="checkbox"/> India</li> <li><input type="checkbox"/> Singapore</li> <li><input type="checkbox"/> Burma</li> <li><input type="checkbox"/> Mongolia</li> <li><input type="checkbox"/> China</li> <li><input type="checkbox"/> Cambodia</li> <li><input type="checkbox"/> Indonesia</li> <li><input type="checkbox"/> South Korea</li> <li><input type="checkbox"/> Philippines</li> </ul>
<b>Europe</b> <ul style="list-style-type: none"> <li><input type="checkbox"/> Ireland</li> <li><input type="checkbox"/> Russia</li> <li><input type="checkbox"/> Sweden</li> <li><input type="checkbox"/> Greece</li> <li><input type="checkbox"/> Romania</li> <li><input type="checkbox"/> Slovakia</li> <li><input type="checkbox"/> Czech Republic</li> <li><input type="checkbox"/> Norway</li> <li><input type="checkbox"/> Spain</li> <li><input type="checkbox"/> Croatia</li> <li><input type="checkbox"/> Yugoslavia</li> <li><input type="checkbox"/> Germany</li> <li><input type="checkbox"/> France</li> <li><input type="checkbox"/> United Kingdom</li> <li><input type="checkbox"/> Italy</li> <li><input type="checkbox"/> Poland</li> <li><input type="checkbox"/> Finland</li> <li><input type="checkbox"/> Bosnia</li> </ul>	<b>Southwest Asia (use Asia map)</b> <ul style="list-style-type: none"> <li><input type="checkbox"/> Kuwait</li> <li><input type="checkbox"/> Syria</li> <li><input type="checkbox"/> Iraq</li> <li><input type="checkbox"/> Lebanon</li> <li><input type="checkbox"/> Saudi Arabia</li> <li><input type="checkbox"/> Israel</li> <li><input type="checkbox"/> Iran</li> <li><input type="checkbox"/> Jordan</li> <li><input type="checkbox"/> Turkey</li> <li><input type="checkbox"/> Afghanistan</li> </ul>	<b>South America</b> <ul style="list-style-type: none"> <li><input type="checkbox"/> Argentina</li> <li><input type="checkbox"/> Bolivia</li> <li><input type="checkbox"/> Brazil</li> <li><input type="checkbox"/> Chile</li> <li><input type="checkbox"/> Colombia</li> <li><input type="checkbox"/> Peru</li> <li><input type="checkbox"/> Venezuela</li> <li><input type="checkbox"/> Ecuador</li> </ul>

**Online map quizzes and games:**

<http://www.lizardpoint.com/fun/geoquiz/>

<http://www.ilike2learn.com/ilike2learn/geography.asp>

<http://jimspages.com/States.htm>

<http://www.thecooler.info/travel/game1.html?3613=834f> Click on start. My favorite game

<http://www.funbrain.com/where/index.html> Click on SHOW ME THE MAPS.

<http://www.jetpunk.com/quizzes/how-many-countries-can-you-name.php> Countries of the World Quiz

# Map Making

When making a map, remember the following rules...

- All maps must include a title, the author (you), and the date.
- Use only colored pencils on a map. The water (and only the water) is colored blue.
- When labeling countries, territories, states, cities, etc. use only black ink.
- Use a different colored pencil for each territory on political maps. Try not to have like colors next to each other.
- Physical maps AND regional maps must have a key.
- Make your maps neat and readable. You want to be able to use them to study for your map tests.

## Grading Rubric

- |   |                    |
|---|--------------------|
| ✓ All maps are neat and readable        | 40 points          |
| ✓ Maps are organized in a binder/folder | 10 points          |
| ✓ All 9 maps were completed             | 50 points          |
|   | ▪ 100 points total |

### Late policy

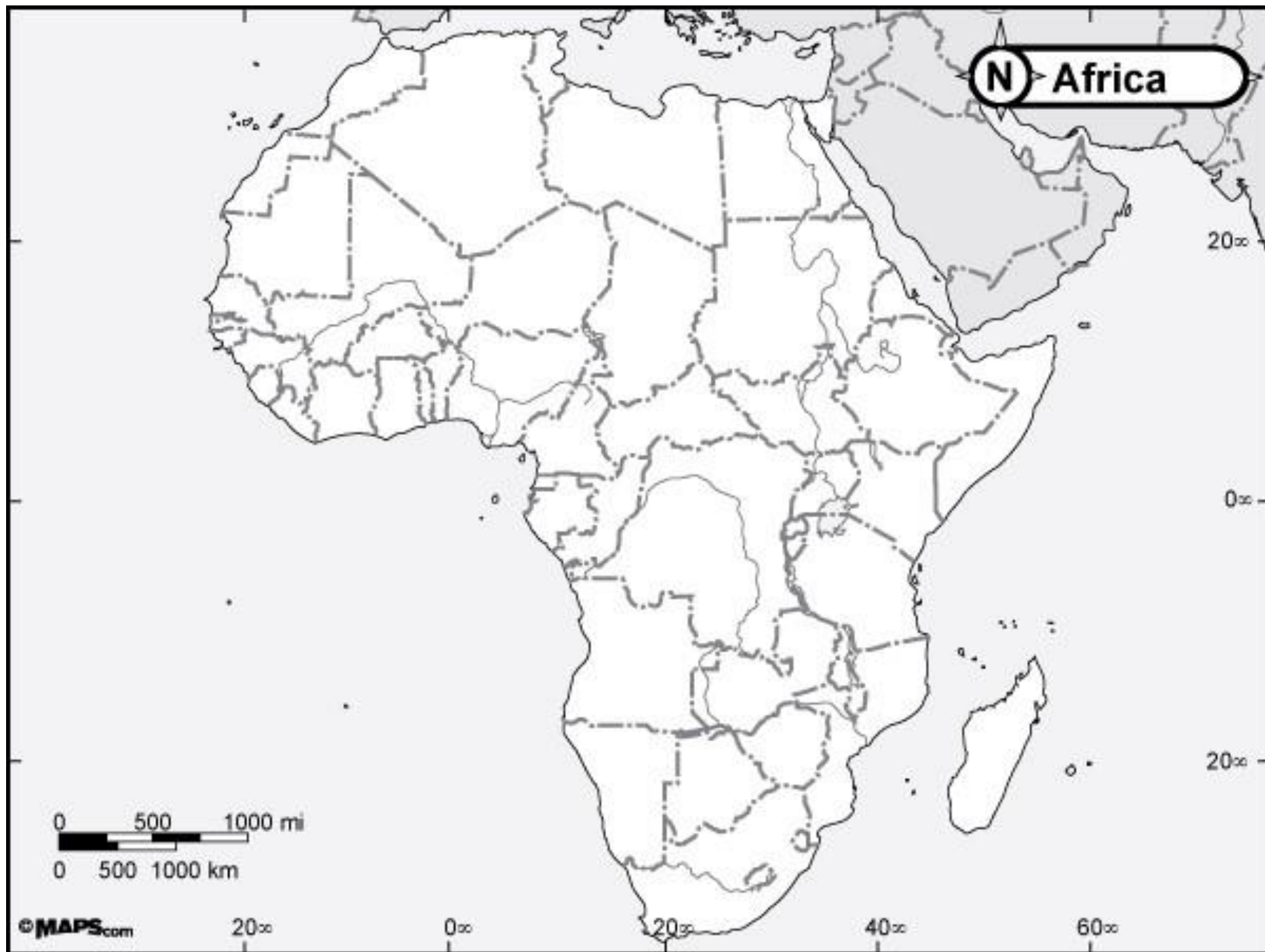
Assignments are due on August 28, 2018

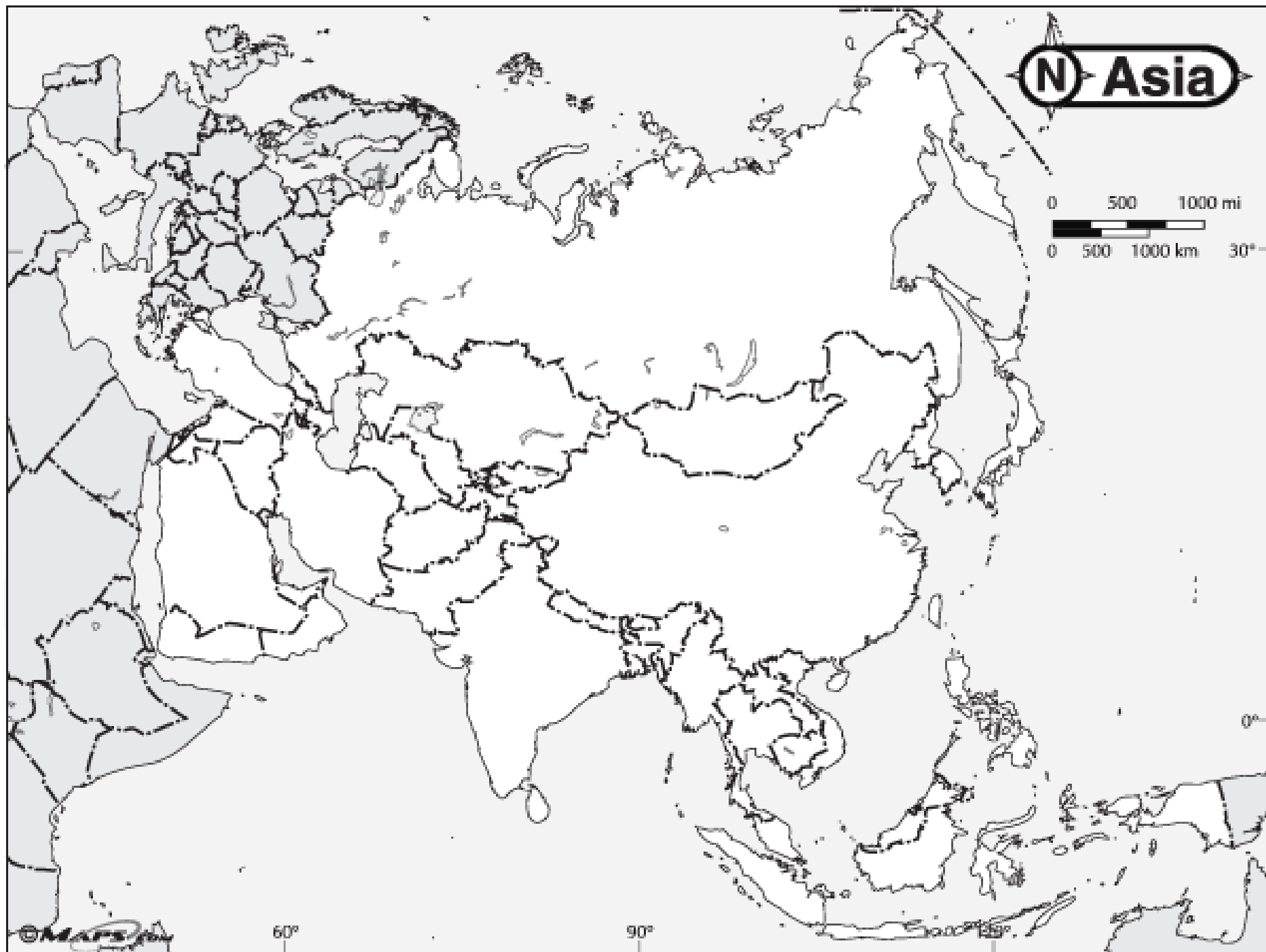
One day late -20 points

Two days late -30 points

Three days late -50 points

No submissions accepted after Friday, August 31, 2018









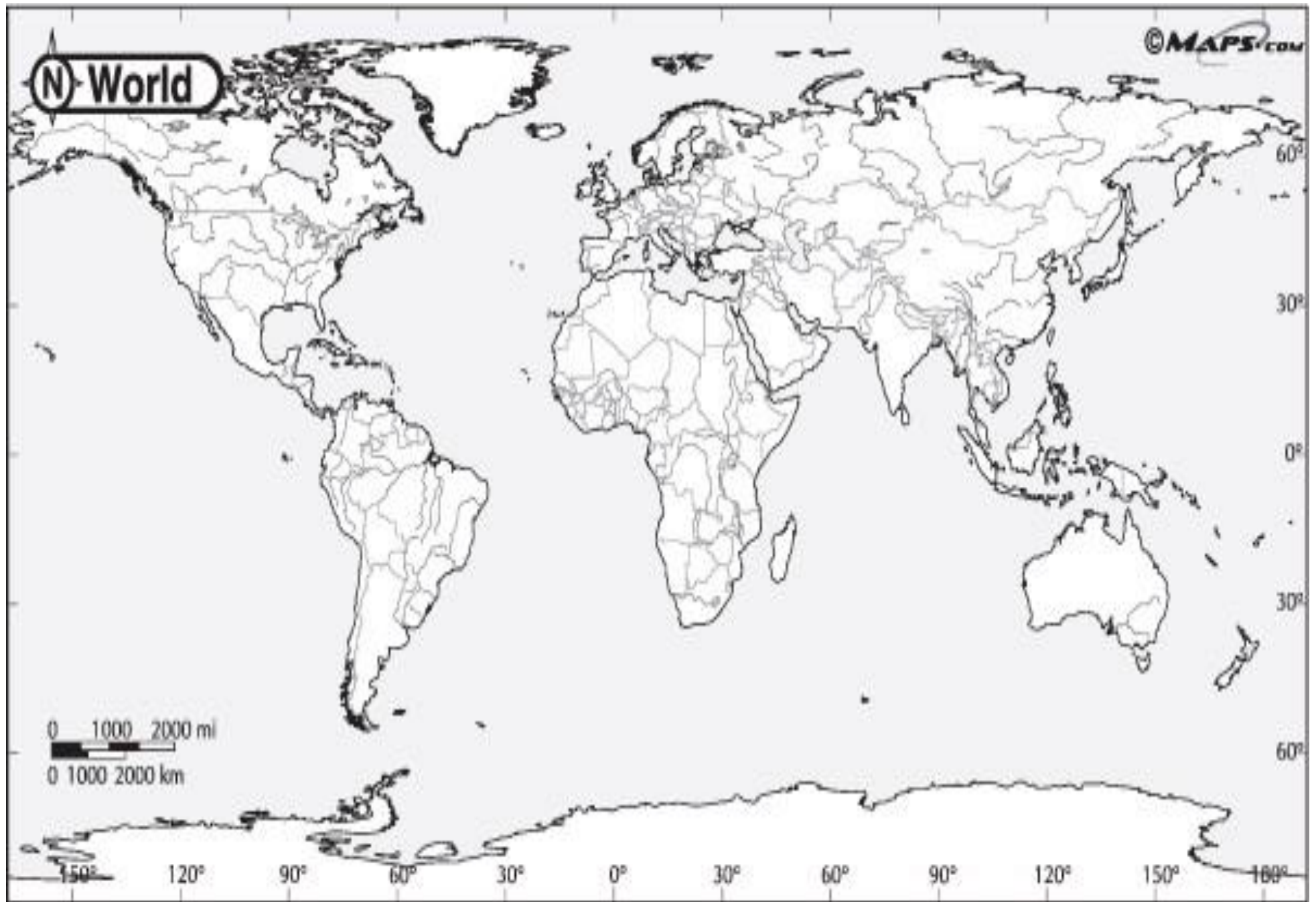












# **SUMMER ASSIGNMENT – PART TWO**

## **National History Day Scavenger Hunt**

# National History Day Scavenger Hunt

## Summer Assignment

*(Due on the first day of school – be prepared to discuss your topic)*

Use the website at [www.nhd.org](http://www.nhd.org) to find your answers.

1. What is the theme for the 2018 National History Day contest (or 2017 if 2018 is not yet posted)?

---

2. How is a primary source different from a secondary source?

---

---

---

3. Give three examples of primary sources.

Example 1: \_\_\_\_\_

Example 2: \_\_\_\_\_

Example 3: \_\_\_\_\_

4. For History Day you have to create an Annotated Bibliography. Describe what this is. Include how it is different from a regular Bibliography.

---

---

---

---

5. What are the 5 types of projects you can choose from? Include a short description.

1. \_\_\_\_\_

2. \_\_\_\_\_

3. \_\_\_\_\_

4. \_\_\_\_\_

5. \_\_\_\_\_

6. What are the 4 sections of the process paper? What is the word limit?

Section 1. \_\_\_\_\_

Section 2. \_\_\_\_\_

Section 3. \_\_\_\_\_

Section 4. \_\_\_\_\_

Word Count: \_\_\_\_\_

7. Think about which type of project you would like to do for your project. Pick two of the types to look at more closely. Use the Contest Rule Book (you will need to be able to read a pdf file)

**PROJECT TYPE:** \_\_\_\_\_

Rule 1. \_\_\_\_\_

Rule 2. \_\_\_\_\_

Rule 3. \_\_\_\_\_

Rule 4. \_\_\_\_\_

Rule 5. \_\_\_\_\_

**PROJECT TYPE:** \_\_\_\_\_

Rule 1. \_\_\_\_\_

Rule 2. \_\_\_\_\_

Rule 3. \_\_\_\_\_

Rule 4. \_\_\_\_\_

Rule 5. \_\_\_\_\_



Now – it is time to figure out what YOU want to do! Look at the examples on the website under “Getting Started” to see how you choose your issue. Narrow the topic and connect it with the theme. Come up with a topic that you LOVE!! Sports, Music, Movies, Dance, etc.

Theme: \_\_\_\_\_

Interest: \_\_\_\_\_

Topic: \_\_\_\_\_

Issue: \_\_\_\_\_

8. Google your topic and find 3 internet sources (no wiki, ask, about, etc.) dealing with your topic. Read them and list them below.

1. \_\_\_\_\_

2. \_\_\_\_\_

3. \_\_\_\_\_